

MONA OFFSHORE WIND PROJECT

Landscape and Visual Resources – Cumulative Visualisations Part 3

Deadline: 3

Application Reference: EN010137

Document Reference: S_D3_16.3

Document Number: MOCNA-J3303-RPS-10350

30 September 2024

F01



Image of an offshore wind farm

MONA OFFSHORE WIND PROJECT

Document status

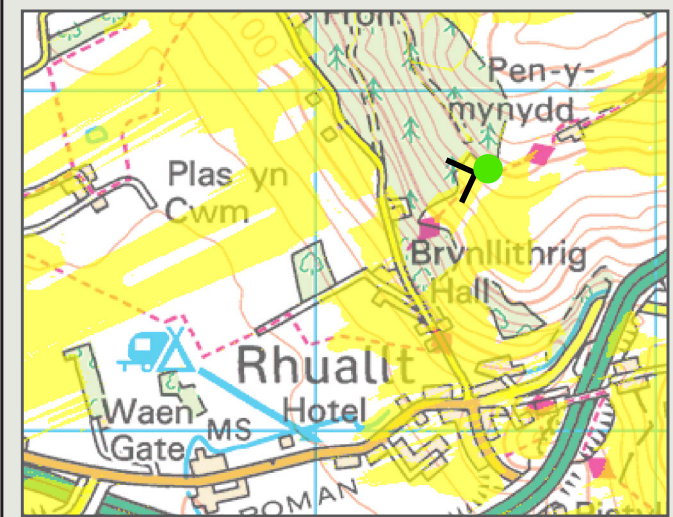

Version	Purpose of document	Authored by	Reviewed by	Approved by	Review date
F01	Submission at Deadline 3	RPS	Mona Offshore Wind Ltd	Mona Offshore Wind Ltd	30 Sept 2024

Prepared by:

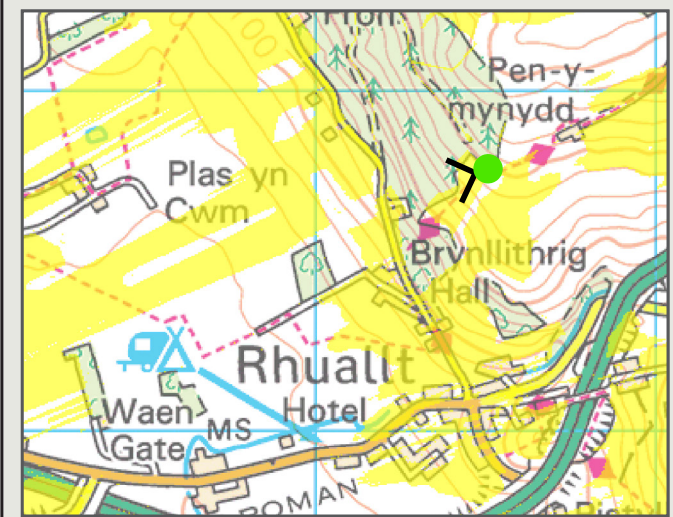

Prepared for:

RPS

Mona Offshore Wind Ltd.



© Crown copyright. All rights reserved. 2023 License number 0100031673. (Not to scale)



© Crown copyright. All rights reserved. 2023 License number 0100031673. (Not to scale)

Mona substation

National Grid substation extension

Awel Y Môr substation

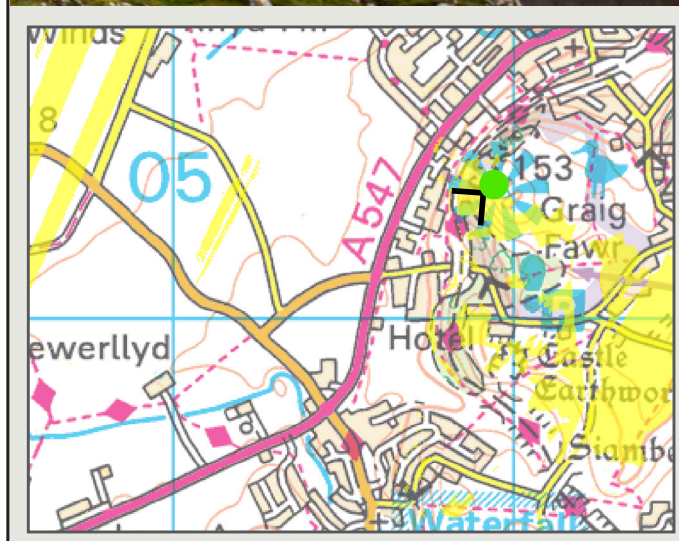


12079-0814-04

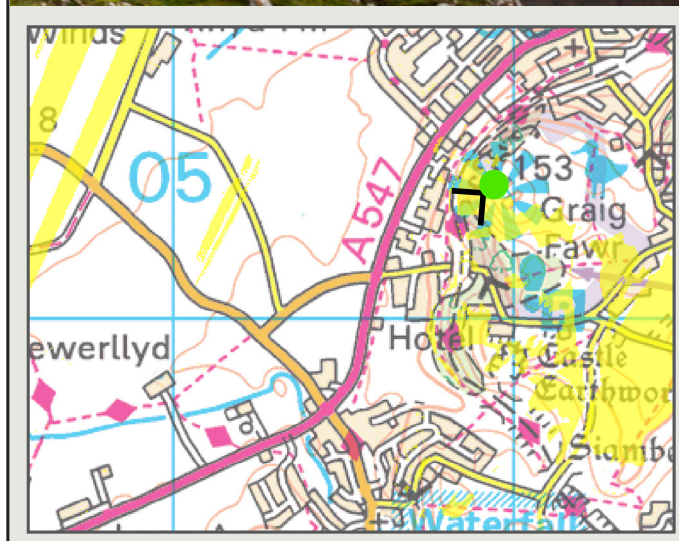


Representative Viewpoint 12: View west-southwest from Offa's Dyke Path, to the south of Pen-y-Mynydd

<p>Mona Offshore Wind Project JSL3999</p>	<p>Date of photograph: 18/03/2022 OS Grid Ref: 307508, 375771</p>	<p>Horizontal field of view: 90° To be viewed at comfortable arms length</p>	<p>Illustrative cumulative winter Year 1 S_D3: CP-13</p>
---	---	--	--



© Crown copyright. All rights reserved. 2023 License number 0100031673. (Not to scale)



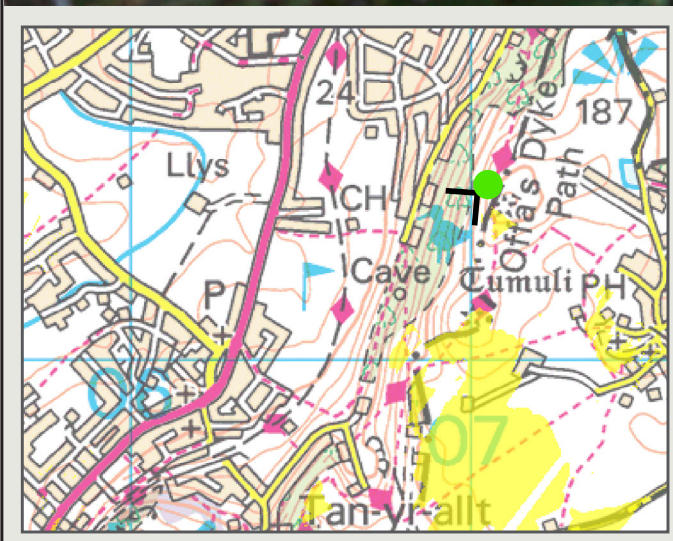
© Crown copyright. All rights reserved. 2023 License number 0100031673. (Not to scale)



Representative Viewpoint 18: View southwest from Graig Fawr summit, Clwydian Range and Dee Valley National Landscape

<p>Mona Offshore Wind Project JSL3999</p>	<p>Date of photograph: 11/12/2023 OS Grid Ref: 305944, 380395</p>	<p>Horizontal field of view: 90° To be viewed at comfortable arms length</p>	<p>Illustrative cumulative winter Year 1 S_D3: CP-15</p>
---	---	--	--

12079-0814-04



© Crown copyright. All rights reserved. 2023 License number 0100031673. (Not to scale)

12079-08-14-04



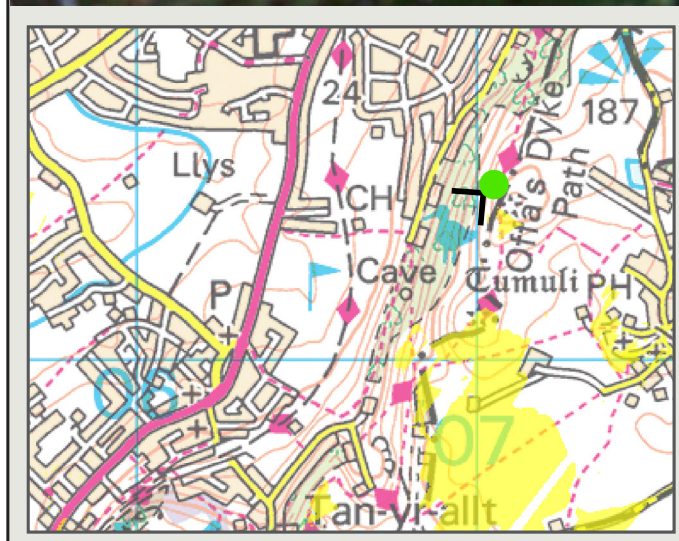
Representative Viewpoint 19: View southwest from Offa's Dyke Path / public footpath 405/12, Prestatyn hillside, Clwydian Range and Dee Valley National Landscape

Mona Offshore Wind Project
JSL3999

Date of photograph: 11/12/2023
OS Grid Ref: 307051, 381516

Horizontal field of view: 90°
To be viewed at comfortable arms length

Baseline winter view
S_D3: CP-16



© Crown copyright. All rights reserved. 2023 License number 0100031673. (Not to scale)

National Grid
substation extension

Mona substation

Awel Y Môr substation



Representative Viewpoint 19: View southwest from Offa's Dyke Path / public footpath 405/12, Prestatyn hillside, Clwydian Range and Dee Valley National Landscape

Mona Offshore Wind Project JSL3999	Date of photograph: 11/12/2023 OS Grid Ref: 307051, 381516	Horizontal field of view: 90° To be viewed at comfortable arms length	Illustrative cumulative winter Year 1 S_D3: CP-17
---------------------------------------	---	--	--

12079-08-14-04